



# Town of Lake Lure Comprehensive Plan


**June 2007**

prepared for  
**Town of Lake Lure**  
**2948 Memorial Highway**  
**P O Box 255**  
**Lake Lure, NC 28746**  
**[www.townoflakelure.com](http://www.townoflakelure.com)**


prepared by  
**LandDesign, Inc.**

# TABLE OF CONTENTS

# CODES




- 1.0 Introduction**
- 1.1. Context
- 1.2. Purpose of the Plan
- 1.3. Process to Develop the Plan
- 1.4. Community Input
- 1.5. Vision Goals
- 1.6. Organization of the Plan
- 1.7. Key Terminology




- 2.0 Economic Development**
- 2.1. Introduction
- 2.2. Inventory and Existing Conditions
- 2.3. Summary of Issues and Opportunities
- 2.4. Goals, Objectives and Policies

**ED**



- 3.0 Transportation / Circulation**
- 3.1. Introduction
- 3.2. Inventory and Existing Conditions
- 3.3. Summary of Issues and Opportunities
- 3.4. Goals, Objectives and Policies

**TC**



- 4.0 Utility Infrastructure**
- 4.1. Introduction
- 4.2. Inventory and Existing Conditions
- 4.3. Summary of Issues and Opportunities
- 4.4. Goals, Objectives and Policies

**UI**




- 5.0 Parks & Recreation**
- 5.1. Introduction
- 5.2. Inventory and Existing Conditions
- 5.3. Summary of Issues and Opportunities
- 5.4. Goals, Objectives and Policies

**PR**



- 6.0 A. Lake Management**
- 6.1. Introduction
- 6.2. Inventory and Existing Conditions
- 6.3. Summary of Issues and Opportunities
- 6.4. Goals, Objectives and Policies

**LMDS – Dam & Sewer**  
**LMEP – Emergency Prep.**  
**LMLS – Lake Structures**  
**LMR – Recreation**  
**LMLE – Enforcement**



- 6.0 B. Boat Management**
- 6.1. Introduction
- 6.2. Inventory and Existing Conditions
- 6.3. Summary of Issues and Opportunities
- 6.4. Goals, Objectives and Policies

**LMBA**

## TABLE OF CONTENTS (CONTINUED)

## CODES

<b>7</b>	<b>7.0 Community Services &amp; Facilities</b> <b>SF</b>	
	7.1. Introduction	
	7.2. Inventory and Existing Conditions	
	7.3. Summary of Issues and Opportunities	
	7.4. Goals, Objectives and Policies	
<b>8</b>	<b>8.0 Community Appearance &amp; Design Standards</b> <b>CA</b>	
	8.1. Introduction	
	8.2. Inventory and Existing Conditions	
	8.3. Summary of Issues and Opportunities	
	8.4. Goals, Objectives and Policies	
<b>9</b>	<b>9.0 Government &amp; Administration</b> <b>GA</b>	
	9.1. Introduction	
	9.2. Inventory and Existing Conditions	
	9.3. Summary of Issues and Opportunities	
	9.4. Goals, Objectives and Policies	
<b>10</b>	<b>10.0 Natural Environment &amp; Open Space</b> <b>NE</b>	
	10.1. Introduction	
	10.2. Inventory and Existing Conditions	
	10.3. Summary of Issues and Opportunities	
	10.4. Goals, Objectives and Policies	
<b>11</b>	<b>11.0 Land Use &amp; Growth Management</b> <b>LU</b>	
	2.5. Introduction	
	2.6. Inventory and Existing Conditions	
	2.7. Summary of Issues and Opportunities	
	2.8. Goals, Objectives and Policies	
<b>12</b>	<b>12.0 Final Concept Plan &amp; Development Scenarios</b>	
	12.1. Introduction	
	12.2. Concept Development	
	12.3. Concept Evaluation	
	12.4. Development Scenarios	
<b>A</b>	<b>Appendices</b>	
	A. Demographics	
	B. Implementation Matrix	
	C. 2006 Comprehensive Plan Survey Results	
	D. Stakeholders Interviewees	
	E. Community Meetings	
	F. Resources	
	G. Lake Lure Boating Management Plan Review & Recommendations	
	H. Lake Lure Dam	

# **LIST OF FIGURES & TABLES**

## **1.0 Introduction**

**Figure 1** – Context Map

## **2.0 Economic Development**

**Table 2.1** – Developments and proposed developments within and near Lake Lure’s jurisdiction

**Table 2.2** – Occupational types as of 2000 – Lake Lure, NC

**Table 2.3** – Industry types as of 2000 – Lake Lure, NC

## **3.0 Transportation / Circulation**

**Table 3.1** – Average Annual Daily Traffic Counts

## **4.0 Utility Infrastructure**

**Figure 2** – Infrastructure Map

## **5.0 Parks & Recreation**

**Table 5.1** – Park Level of Service

**Table 5.2** – Facility Level of Service

## **6.0 B Boat Management**

**Table 6B.1** - Portion of respondents engaging in boating activities on Lake Lure

**Table 6B.2** - Recent permit history for motorboats >10 hp on Lake Lure

**Table 6B.3** – General features of questionnaire respondents

## **7.0 Community Services & Facilities**

**Figure 3** – Communities Facilities Map

## **10.0 Natural Environment & Open Space**

**Table 10.1** – Plant Species

**Table 10.2** – Vertebrate Species

**Figure 4** – Elevation Map

**Figure 5** – Environmental Map

## **11.0 Land Use & Growth Management**

**Table 11.1** – Acreage by Zoning District

**Table 11.2** – Acreage by Land Use

**Figure 6A** – Existing Land Use Map

**Figure 6B-** Generalized Land Use Characteristics

**Figure 7** – Existing Zoning Map

**Figure 8** – Future Land Use Map

## **12.0 Final Concept Plan & Development Scenarios**

**Figure 9** – Concept A

**Figure 10** – Concept B

**Figure 11** – Concept C

**Figure 12** – Final Concept

## **Appendix E**

**Figure 13** – Town Center

**Figure 14** – Mixed-Use Node

**Figure 15** – Residential development

## **ACKNOWLEDGEMENTS**

The Town of Lake Lure's Comprehensive Plan was developed through a process initiated by the Town of Lake Lure and managed by the consultant team of LandDesign, Inc. and the Community Development Director. This document represents the efforts of the Comprehensive Plan Steering Committee who guided the planning process and should be recognized not only for the effort expended, but also for their continued commitment to the Comprehensive Plan. The following were members of the Comprehensive Plan Steering Committee:

**Diane Barrett**  
**Tony Brodfuhrer**  
**Bill Bush**  
**Kate Haskell**  
**Norton Elder**  
**Paula Jordan**  
**Jack Lawrence**  
**Dick McCallum**  
**Jack Mowat**  
**Fred Noble**  
**Chuck Place**  
**Robin Proctor**  
**Bud Schichtel**  
**Linda Swift**  
**Bob Washburn**  
**Dick Washburn (Committee Chair)**

Many other groups and individuals contributed to the development of the Comprehensive Plan. Stakeholders interviewed during the process represented members from the Zoning and Planning Board, Town Council, Lake Advisory Committee, Board of Adjustments, Town Staff, the Mayor of Lake Lure, Jim Proctor, and the community at large. (A complete list of stakeholders can be found in Appendix D.) Planners, open space professionals, key business and community leaders, and concerned citizens participated in a series of meetings and workshops; their efforts are reflected in the outcome of plan. These groups and individuals are gratefully acknowledged for their invaluable contributions through their participation, their energy, and their passion.