




# Town of Lake Lure Business Center Sewer System

## Legend

-  Streams
-  Laterals
-  Main\_Trunk\_Lines




## Sewer Mains

### Diameter (Inches)

-  1
-  2
-  3
-  4
-  6
-  8
-  18

## Manholes

-  <all other values>

## Ownership

-  Firefly Cove
-  Lago Vista
-  Rutherford County
-  Town of Lake Lure

-  Lakes

1 inch = 200 feet

This map is prepared for the inventory of the sewer system in the Town of Lake Lure and is subject to revisions. The locations of features identified on this map are approximate. The Town of Lake Lure assumes no legal responsibility for the information contained on this map. Furthermore, infrastructure shown on this map is not necessarily owned and/or maintained by the Town of Lake Lure.

