






Town of Lake Lure Business Center Stormwater System



Legend

-  Streams
-  Culverts
-  Storm Drains
-  Lakes
-  con_rutherford_20

1 inch = 200 feet

This map is prepared for the inventory of the stormwater system in the Town of Lake Lure and is subject to revisions. The locations of features identified on this map are approximate. The Town of Lake Lure assumes no legal responsibility for the information contained on this map. Furthermore, infrastructure shown on this map is not necessarily owned and/or maintained by the Town of Lake Lure.

